






Tappa
3a

ARMAGH - DUBLIN

km 187

cronotabella

DOMENICA 11 MAGGIO 2014

ALTIM.	LOCALITA'		DISTANZE			ORA DI PASSAGGIO		
			par- ziali	per- corse	da per- correre	media km/ora		
			40	42	44			
Northern Ireland - Co. ARMAGH								
31	ARMAGH	↑ km 0 - Loughgall Rd-B77	0.0	0.0	187.0	11.45	11.45	11.45
34	Loughgall	↑ B77-Ballygasey Rd-Red Lion Rd	6.5	6.5	180.5	11.55	11.55	11.54
32	Bv. per Richhill	↪ Kilmore Rd-B131↪A3↪B111	5.4	11.9	175.1	12.02	12.02	12.01
67	Richhill	↑ Irish St-B111	6.4	18.3	168.7	12.13	12.12	12.10
92	Hamiltons Bawn	↪ Mullaghbrack Rd-B111	3.8	22.1	164.9	12.19	12.18	12.16
99	Markethill	↪ Coolmillish Rd-B3	5.3	27.4	159.6	12.28	12.26	12.24
	232 Markethill Summit	↑	4.7	32.1	154.9	12.37	12.34	12.32
155	B3 x B31	↪ B3	3.9	36.0	151.0	12.42	12.39	12.36
157	Keady	↪ A29	6.4	42.4	144.6	12.51	12.48	12.45
	315 Fews Forest	↑	8.6	51.0	136.0	13.04	13.00	12.56
193	Newtownhamilton	↪ Cladymilltown Rd-A25	3.6	54.6	132.4	13.09	13.05	13.01
137	Bv. per Forkhill	↪ Mountain Rd-B134	9.6	64.2	122.8	13.23	13.18	13.14
73	Forkhill	↑ B134	11.2	75.4	111.6	13.39	13.34	13.29
Republic of Ireland - Co. LOUTH								
71	Republic of Ireland	↑	2.7	78.1	108.9	13.43	13.38	13.33
22	Inn. 177	↪ R177	2.0	80.1	106.9	13.46	13.41	13.35
	8 Dundalk	↑ Cianbrassil St-Crowe St-R132	4.4	84.5	102.5	13.53	13.47	13.41
	12 Castlebellingham	↑ R132	12.8	97.3	89.7	14.14	14.07	14.00
24	Dunleer	↑ R132	7.9	105.2	81.8	14.28	14.20	14.12
124	Svinc. M1	↑ R132	6.6	111.8	75.2	14.39	14.30	14.22
8	Drogheda	↑ George's St-Dublin Road-R132	8.7	120.5	66.5	14.51	14.42	14.34
Co. MEATH								
9	Julianstown	↑ R132	6.6	127.1	59.9	15.03	14.53	14.44
Co. DUBLIN								
11	Balbriggan	↪ Old Market St.-R127	10.0	137.1	49.9	15.17	15.07	14.58
4	Skerries	↪ Thomas Hand St-R127	6.4	143.5	43.5	15.26	15.15	15.05
13	Sottopasso	↑ 3.44m	1.0	144.5	42.5	15.27	15.17	15.07
22	Lusk	↪ R127-Dublin Rd-R127	6.9	151.4	35.6	15.38	15.26	15.16
5	Blakes Cross	↪ R132	3.3	154.7	32.3	15.42	15.31	15.20
11	Sword	↪ Mantua Rd-Estuary Rd	5.0	159.7	27.3	15.50	15.38	15.27
10	Malahide	↑ The Mall-R106	4.7	164.4	22.6	15.56	15.44	15.33
2	Portmarnock	↑ R106	5.6	170.0	17.0	16.03	15.51	15.40
	3 P.L./L.C.	↑ Baldoye Road ↪ Dublin Road-R105	3.2	173.2	13.8	16.08	15.55	15.44
3	Clontarf	↪ A.Byrne Rd ↪ East Wall Rd	8.3	181.5	5.5	16.19	16.06	15.54
3	Talbot Mem. Bridge	↪ City Quay	4.2	185.7	1.3	16.24	16.11	15.59
10	DUBLIN	↑ Merrion Street Upper	1.3	187.0	0.0	16.26	16.13	16.00

NOTE:



Traguardo Volante:

km 84.5 Dundalk



Rifornimento/Feed zone: km 99 - 102 Castlebellingham - R132



Gran Premio della Montagna:

km 32.1 - Markethill Summit - m 232 (4ª cat.)

km 51 - Fews Forest - m 315 (4ª cat.)



Galleria/Tunnel: km



Passaggio a Livello/Level Crossing: km 173.2