






Tappa
2^a

cronotabella

BELFAST - BELFAST

km 219

SABATO 10 MAGGIO 2014

ALTIM.	LOCALITA'		DISTANZE			ORA DI PASSAGGIO			
			par- ziali	per- corse	da per- correre	media km/ora			
						39	41	43	
Northern Ireland - Co. ANTRIM									
73	BELFAST	↑	km 0 - Antrim Road-A6	0.0	0.0	219.0	10.50	10.50	10.50
123	Rotatoria A6-M2	↑	A6	4.7	4.7	214.3	10.57	10.57	10.57
66	Templepatrick	↩	A6 : A6	7.9	12.6	206.4	11.08	11.07	11.07
44	Dunadry	↑	A6	3.6	16.2	202.8	11.14	11.13	11.12
21	Antrim	↩	Belfast Rd-Fountain Hill-B518-A26	4.9	21.1	197.9	11.21	11.20	11.18
39	Rotatoria A26-M22	↑		0	5.3	26.4	11.30	11.28	11.27
44	Ballymena	↩	A26-Queen St-North Rd-A26	13.7	40.1	178.9	11.54	11.51	11.48
108	Innesto M2-A26	↩	A26	5.1	45.2	173.8	12.03	11.59	11.56
84	Bv. per Ballymoney	↩	A26-Frossees Rd.	13.3	58.5	160.5	12.23	12.18	12.14
64	Ballymoney (A26)	↑	A26	9.3	67.8	151.2	12.37	12.32	12.27
36	Bv. per Ballybogey	↩	B62-Ballybogey Rd.	3.5	71.3	147.7	12.43	12.37	12.32
45	Ballybogey	↑	B62	5.8	77.1	141.9	12.53	12.47	12.41
43	Portrush (A2)	↩	Dunluce Rd-A2	9.4	86.5	132.5	13.07	13.00	12.54
	9 Bushmills	↩	A2	6.2	92.7	126.3	13.17	13.09	13.03
50	Giants Causeway	↩	A2	1.8	94.5	124.5	13.20	13.12	13.05
84	Bv. per Ballycastle	↑	Whitepark Rd.	9.0	103.5	115.5	13.35	13.27	13.19
4	Ballycastle	↑	Clare Rd-Mary St-A2	11.1	114.6	104.4	13.52	13.43	13.35
62	Ballyvoy	↑	A2	3.6	118.2	100.8	13.58	13.48	13.40
	261 Cushendall Road	↑	A2	8.7	126.9	92.1	14.11	14.01	13.52
12	Cushendall	↑	A2	12.4	139.3	79.7	14.30	14.19	14.09
12	Waterfoot	↩	Garron Rd-A2	2.6	141.9	77.1	14.34	14.23	14.13
3	Glenariff	↑	A2	1.3	143.2	75.8	14.36	14.24	14.14
6	Glenarm	↑	A2	17.3	160.5	58.5	15.02	14.50	14.38
6	Ballygalley	↑	A2	10.8	171.3	47.7	15.17	15.04	14.52
	12 Galleria	↑	H=3.4m-L=20m	4.7	176.0	43.0	15.24	15.11	14.59
4	Larne	↑	Circular Rd-Bank Rd-A2	3.1	179.1	39.9	15.29	15.15	15.02
12	Magheramore	↑	A2	6.2	185.3	33.7	15.38	15.24	15.11
28	Whitehead	↑	A2	7.9	193.2	25.8	15.51	15.36	15.22
	78 Knocknaguillagh	↑	A2	2.2	195.4	23.6	15.54	15.39	15.25
	6 Carrickfergus	↑	Belfast Rd-A2	6.7	202.1	16.9	16.03	15.47	15.33
24	Whitebby	↑	Rot-Shore rd	8.6	210.7	8.3	16.16	16.00	15.45
5	North Queen St.	↩	B126-Millfield St.	5.3	216.0	3.0	16.23	16.06	15.51
13	BELFAST	↑	Donegall Square	3.0	219.0	0.0	16.27	16.11	15.56

NOTE:



Traguardo Volante:

km 202.1 Carrickfergus



Rifornimento/Feed zone: km 94 - 97 Bushmills - A2



Gran Premio della Montagna:

km 126.9 - Cushendall Road - m 261 (4^a cat.)

km 195.4 - Knocknaguillagh - m 78 (4^a cat.)



Galleria/Tunnel: km 176